

Finding us by car:

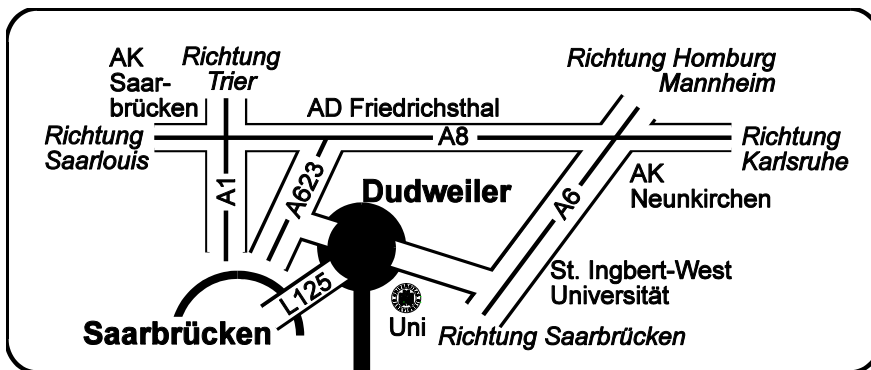
Albertstraße - Pascalschacht

D-66125 Saarbrücken

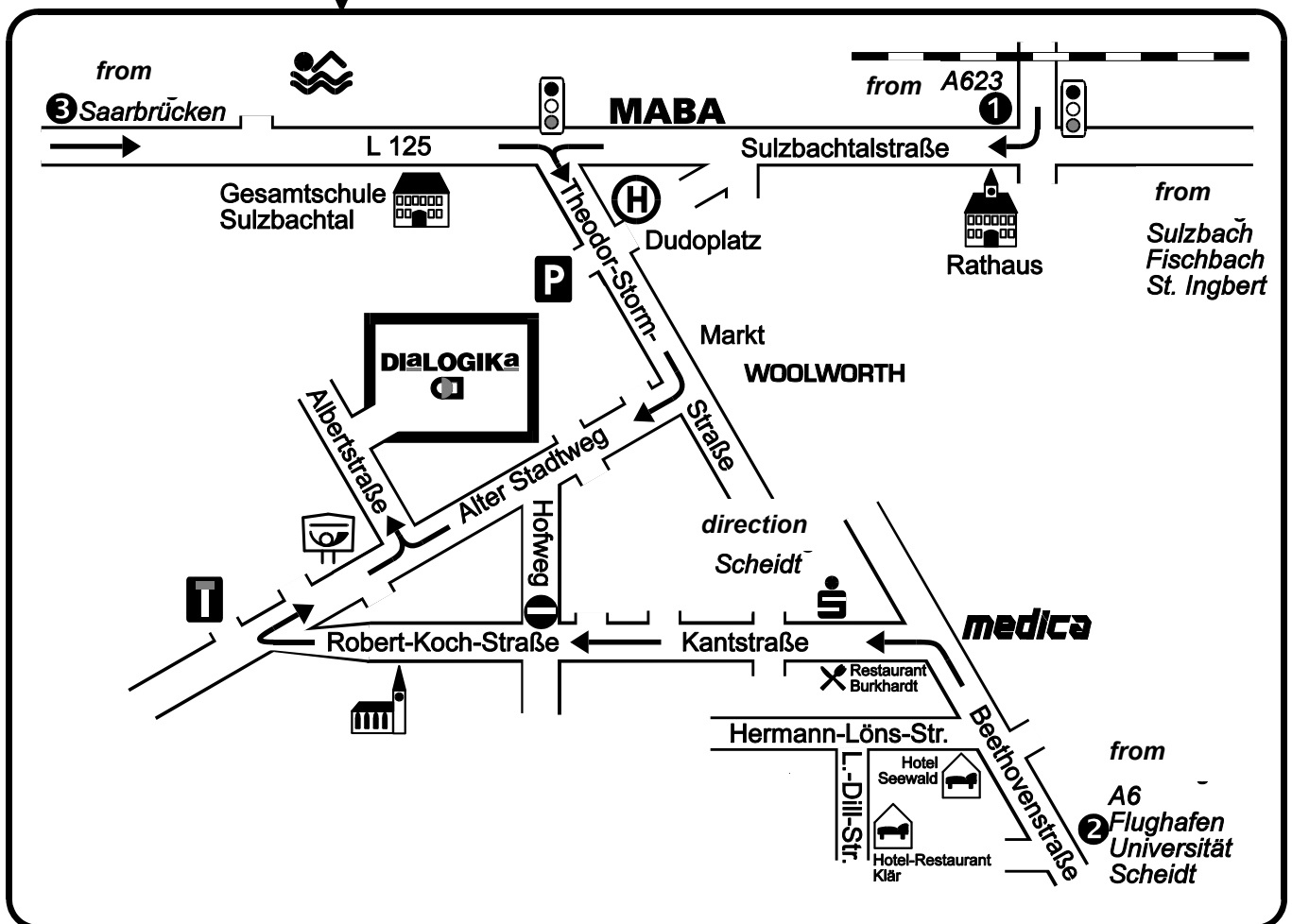
Tel.: +49 (0)6897/935-0

Fax: +49 (0)6897/935-100

www.dialogika.de



Richtung
means
direction



DIALOGIKA is situated within convenient reach of the motorway and easy to find. There is plenty of parking accommodation next to the building.

Follow the signs for *Gewerbegebiet Pascalschacht*, the business park where we are located.

How to get to Dudweiler via the motorway?

From the north: A8: Head towards *Zweibrücken* and *Karlsruhe* — i.e. coming down the **A1** from *Koblenz* and *Trier*, turn off at the *Saarbrücken Autobahnkreuz* (AK), which is the German word for "motorway junction". At the "motorways merge" point, i.e. *Autobahndreieck Friedrichstahl*, follow the **A623** towards *Saarbrücken* and take the *Dudweiler* exit. (see ❶)

From the south and the east: A6: Head towards *Saarbrücken* and *Paris*.

From the west (France): A6: Head towards *Mannheim* and take the *St. Ingbert(West)/Universität* exit. Follow the signs to *Universität* or *Dudweiler*.

aus Richtung Saarbrücken (City):

Follow the signs to *Dudweiler*, the **L125** road (= *Dudweiler-Landstrasse*). When you get to the *Dudweiler* place-name sign, keep on the main road (the road name changes to *Sulzbachtalstrasse*) for about 3 km.

Follow the signs for *Gewerbegebiet Pascalschacht*, the business park where we are located. (see ❸).

More detailed directions

From the north

Take the **A8** (direction: *Zweibrücken/Karlsruhe*).

If you are coming down the **A1** from *Trier/Koblenz* (**A1**), turn off at the *Saarbrücken Autobahnkreuz* (AK), which is the German word for "motorway junction".

At the "motorways merge" point, i.e. *Autobahndreieck Friedrichstahl*, follow the **A623** towards *Saarbrücken* and take the *Dudweiler* exit.

Follow the road (= *Am Neuhauser Weg*) to the centre of town. It will first take you downhill, underneath the rail line, to the intersection across from the town hall. Turn right into *Sulzbachtalstrasse*.

After ca. 100 m (cf. the MABA body shop to your right) turn left at the light (cf. left-hand turn lane marked "Scheidt"). Follow the signs for "*Gewerbegebiet Pascalschacht*", the business park where we are located. Right across from the market square (cf. Woolworth's, at the left), turn right into *Alter Stadtweg*. You will come to a fork. Keep right. Then turn right into the next side street (just before you reach the yellow mailbox). This is *Albertstrasse*.

From the south, east and west (France)

A6: take the "*St. Ingbert(West)/Universität*" exit. Follow the signs for "*Universität*" or "*Dudweiler*".

When you get to the *Dudweiler* place-name sign or the pedestrian light (= *Beethovenstrasse*), turn into the third side street to your left (= *Kantstrasse*, across from "medica"). Follow *Kantstrasse*, whose name changes to *Robert-Koch-Strasse*. Drive the along the narrow street past the church to the next intersection. Turn right into *Alter Stadtweg* (note: there is no street sign).

You will come to a fork. Keep right. Then turn right into the next side street (just before you reach the yellow mailbox). This is *Albertstrasse*.

From Saarbrücken city centre

A620: when reaching *Saarbrücken*, take the "*Wilhelm-Heinrich-Brücke*" exit.

You will find signs pointing to *Dudweiler* in the *Saarbrücken* city centre. They will take you to *Dudweilerstrasse*, which changes into *Dudweiler Landstrasse* (the **L125** road). When you get to the *Dudweiler* place-name sign, keep on the main road (changes into *Sulzbachtalstrasse* after a while) for about 3 km.

After you pass the indoor pool (*Hallenbad*, on the left) or Sulzbach High School (on the right), turn right at the light into the road leading in the direction of *Scheidt*. Follow the signs for "*Gewerbegebiet Pascalschacht*", the business park where we are located. Right across from the market square (cf. Woolworth's, at the left), turn right into *Alter Stadtweg*. You will come to a fork. Keep right. Then turn right into the next side street (just before you reach the yellow mailbox). This is *Albertstrasse*.

Finding us by train

There are three different ways to get to DI@LOGIK@'s Dudweiler HQ from Saarbrücken Central Rail Station (Interchange) ...

- Catch the **bus** (*Saartal-Linien Bus_Company*). The bus-stop is right outside the station.
- Continue by **suburban train** to Dudweiler Station (= *Bahnhof Dudweiler* or *Bahnhof Scheidt*). Trains depart every 30 minutes. *Dudweiler* Station is about 20 minutes away from DI@LOGIK@ on foot. Or you can catch an N° 12 or N° 66 bus to the *Dudweiler Markt* bus-stop. If you get off the train at *Bahnhof Scheidt*, you'd best take a taxi ride of 10 minutes. Or you can catch an N° 12 or N° 66 bus to the *Dudweiler Markt* bus-stop. See details below.
- You can also take a **taxi** from *Saarbrücken* Central to DI@LOGIK@. It's a fifteen minute or so ride and costs about €13.00.

Finding us by bus

The bus is an inexpensive and environment friendly means of transport to DI@LOGIK@, the bus company operator in this area being *Saartal-Linien*.

Depending on the route you take, you get out at the *Dudweiler Dudoplatz* bus-stop or the *Dudweiler Markt* bus-stop. Depending on the traffic, the bus takes between 15 and 35 minutes from *Saarbrücken* city centre. From the two bus-stops mentioned, it is another five to ten minutes on foot.

Ticket price: You can get one ticket ("Stadt" fare zone) for €1.60. But if you are planning several trips, a day rider ("24-Stunden-Karte") might be more preferable.

Coming from Scheidt(Saar) railway station, you can catch the following bus to DI@LOGIK@:

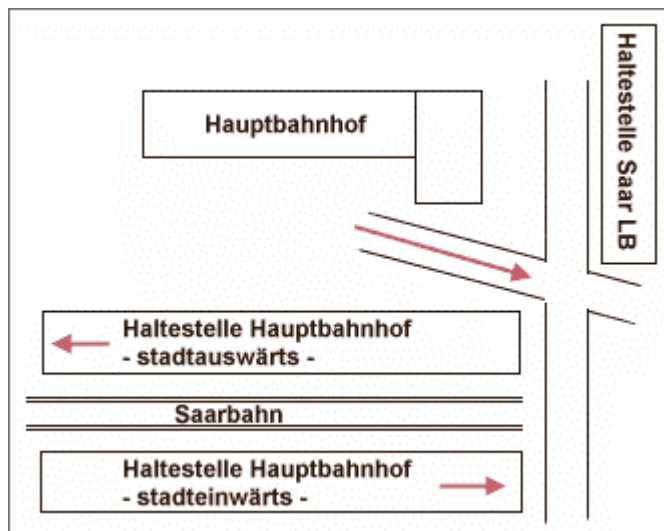
Line 49	going to <i>Dudweiler Dudoplatz</i>	Dudweiler / Markt bus-stop
---------	-------------------------------------	----------------------------

Coming from Saarbrücken city centre, you can catch any one of the following buses to DI@LOGIK@:

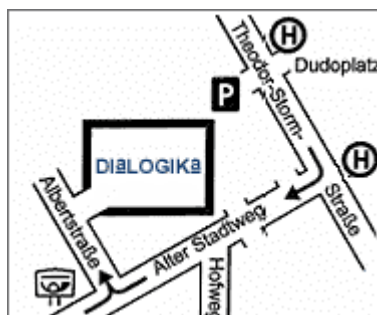
Line 10	going to <i>Friedrichstahl Stadtbad</i>	Dudweiler / Dudoplatz bus-stop
Line 11	going to <i>Dudweiler Dudoplatz</i>	Dudweiler / Markt bus-stop
Line 15	going to <i>Spiesen Markt</i>	Dudweiler / Dudoplatz bus-stop
Line 16	going to <i>Spiesen am Beckerwald</i>	Dudweiler / Dudoplatz bus-stop
Line 19	going to <i>Dudweiler Dudoplatz</i>	Dudweiler / Markt bus-stop
Line 49	going to <i>Dudweiler Dudoplatz</i>	Dudweiler / Markt bus-stop

Coming from Saarbrücken Central Rail Station

The N° 49 bus leaves from the *SaarLB* bus-stop to *Dudweiler* direct. As you come out of the station, turn left along the forefront for about 200 metres until you reach a large road junction. From there, you should be able to see the *SaarLB* bus-stop on the other side of the road. Please see the sketch below:



All other bus routes leave from the *Rathaus* (City Hall) terminal. To get to the *Rathaus*, take a N° 10, 25, 31, 38, 47 or 69 bus. Alternatively take the *Saarbahn*, the metro, from the main station to the *Johanneskirche* metro-stop. Look to the right and you should be able to see the *Rathaus* stop on the other side of the road. From there, you can catch any of the above buses to DIALOGIK HQ.



The *Dudweiler Markt* stop lies across from the *Alter Stadtweg* road. Cross the road and go down *Alter Stadtweg*, keeping to the right. Just before the yellow mailbox, turn right into *Albertstrasse*. The *Dudweiler Dudoplatz* bus-stop is about five minutes away from the Dudweiler market (Woolworth's!). Walk towards Dudweiler centre, past the market and on to the *Dudweiler Markt* bus-stop. Then proceed as just described.

From Saarbrücken Airport

Currently there are direct flights to Saarbrücken/Ensheim Airport from the following airports:

- Berlin Tempelhof
- Catania
- Hamburg
- London via Luxembourg
- Luxembourg
- Munich
- Sylt/Westerland
- Usedom/Heringsdorf

A taxi ride from the airport to *Saarbrücken* city centre or *Dudweiler* takes about 20 minutes and costs about €20.00.